



District Report Card: 2017


State: Assam	District: Bongaigaon
Class: 8	Subject: SST
Schools: 51	Students: 1249


Participation/Coverage


Students

GENDER 	Boys		Girls	
	Number	%	Number	%
	552	44.20	697	55.80

AREA 	Rural		Urban	
	Number	%	Number	%
	1133	90.71	116	9.29

CATEGORY 	SC		ST		OBC		GEN	
	Number	%	Number	%	Number	%	Number	%
	158	12.65	9	0.72	208	16.65	874	69.98

CWSN 	LD	VI	HI	S&LD	ID	Oth
	1	3	1	1	0	0

Management 	Government		Government-aided	
	Number	%	Number	%
	850	68.05	399	31.95

Average Performance of Students in SST (%)

Overall	Gender		Area		Management		Social Group			
	Male	Female	Rural	Urban	Govt.	Aided	SC	ST	OBC	GEN
57.93	57.67	58.13	58.41	53.28	58.36	57.01	49.54	57.78	53.85	60.42

Performance on Learning Outcomes (LOs)

Learning Outcomes	Description	Average Performance(%)
SST605	Identifies latitudes and longitudes, e.g., poles, equator, tropics, States/UTs of India and other neighboring countries on globe and the world map	64.21
SST610	Locates important historical sites, places on an outline map of India.	25.78
SST625	Describes the functioning of rural and urban local government bodies in sectors like health and education	24.53
SST703	Explains preventive actions to be undertaken in the event of disasters	77.42
SST704	Describes formation of landforms due to various factors	54.22
SST722	Explains the significance of equality in democracy	73.73
SST726	Describes the process of election to the legislative assembly	79.47
SST731	Explains the functioning of media with appropriate examples from newspapers	65.02
SST733	Differentiates between different kinds of markets	85.00
SST734	Traces how goods travel through various market places	70.94
SST802	Describes major crops, types of farming and agricultural practices in her/his own area/state	69.98
SST805	Locates distribution of important minerals e.g. coal and mineral oil on the world map	23.81
SST807	Justifies judicious use of natural resources	51.09
SST809	Draws interrelationship between types of farming and development in different regions of the world	41.05
SST810	Distinguishes the modern period from the medieval and the ancient periods through the use of sources	63.55
SST815	Explains the origin, nature and spread of the revolt of 1857 and the lessons learned from it.	77.81
SST816	Analyses the decline of pre-existing urban centers and handicraft industries and the development of new urban centers and industries in India during the colonial period	42.67
SST818	Analyses the issues related to caste, women, widow remarriage, child marriage, social reforms and the laws and policies of colonial administration towards these issues	66.69
SST823	Applies the knowledge of the Fundamental Rights to find out about their violation, protection and promotion in a given situation	41.71
SST827	Describes the process of making a law. (e.g. Domestic Violence Act, RTI Act, RTE Act)	48.44
SST831	Identifies the role of Government in providing public facilities such as water, sanitation, road, electricity etc., and recognizes their availability	51.93
SST833	Draws bar diagram to show population of different countries/India/states	74.06

Range of Performance of Students who Answered Correctly

Below 30%		30% - 50%		50% - 75%		Above 75%	
Number	%	Number	%	Number	%	Number	%
148	11.85	278	22.26	551	44.12	272	21.78

Lowest Performing Learning Outcomes (LOs)

- 1 - Locates distribution of important minerals e.g. coal and mineral oil on the world map (23.81)
- 2 - Describes the functioning of rural and urban local government bodies in sectors like health and education (24.53)
- 3 - Locates important historical sites, places on an outline map of India. (25.78)
- 4 - Draws interrelationship between types of farming and development in different regions of the world (41.05)
- 5 - Applies the knowledge of the Fundamental Rights to find out about their violation, protection and promotion in a given situation (41.71)